PLAN SHOWING THE PROPOSED CONSTRUCTION OF A RESIDENTIAL BUILDING AT PLOT NO: 24 IN S.No: 17, OF KODUNGAIYUR VILLAGE, SAIDAPET TALUK



Elevation

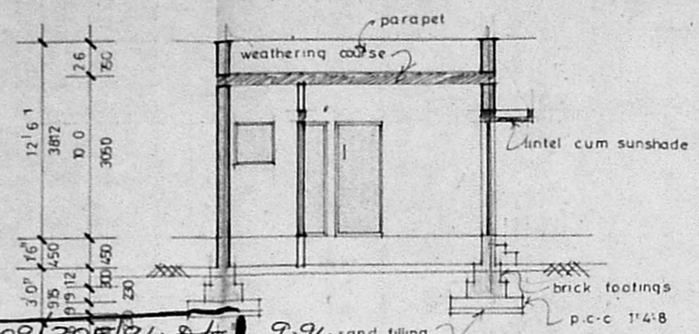

Sec. 'C C'

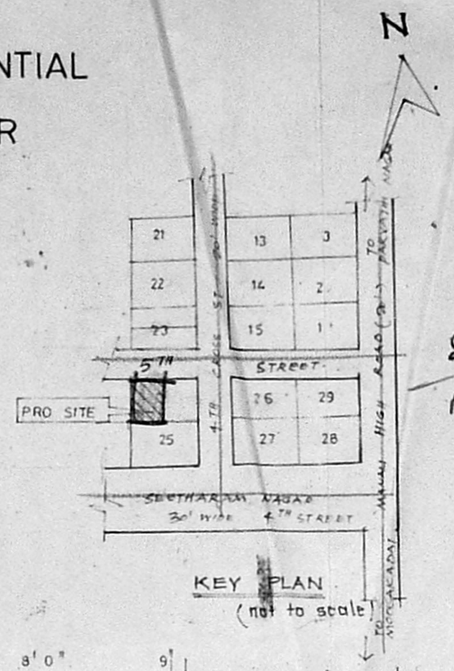

KEY PLAN
(not to scale)

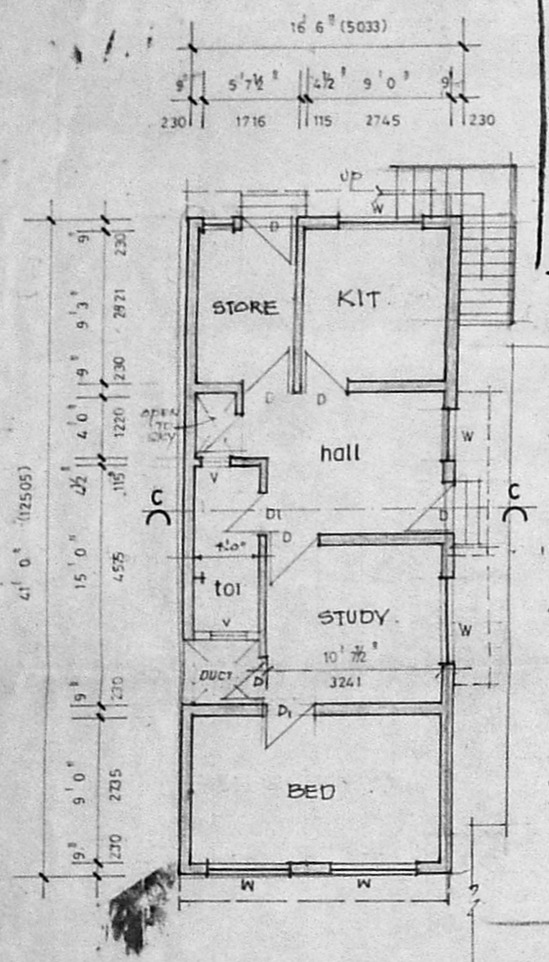

Ground floor plan

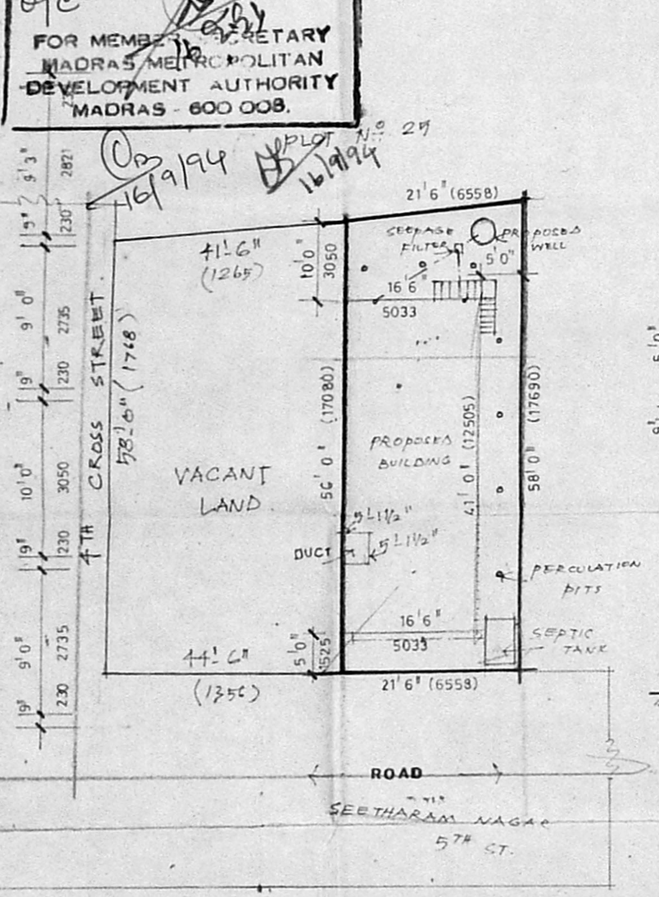

Site plan
SCALE 1"=16'0" (1:200)

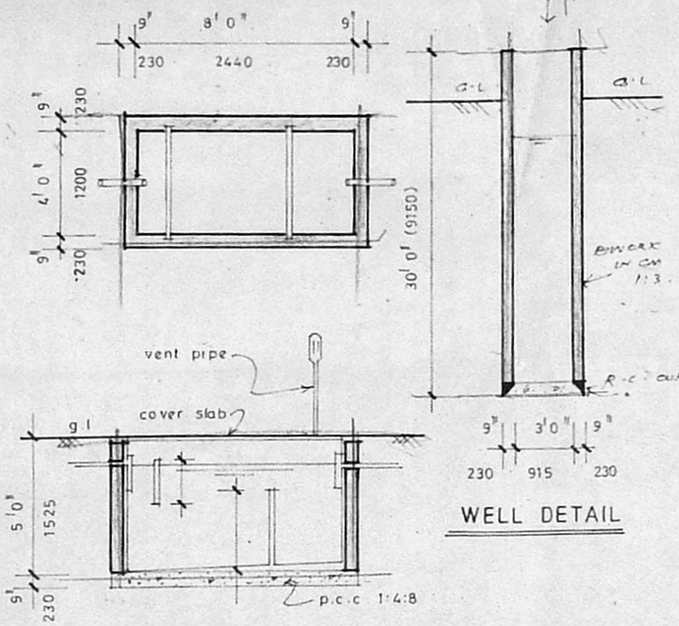

SEPTIC TANK DETAIL

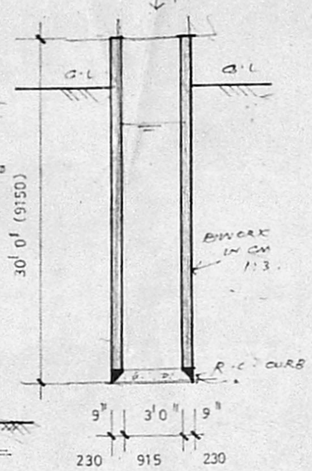

WELL DETAIL

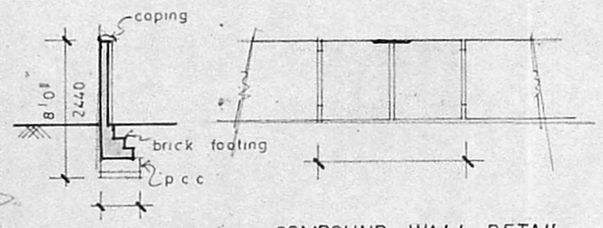

COMPOUND WALL DETAIL

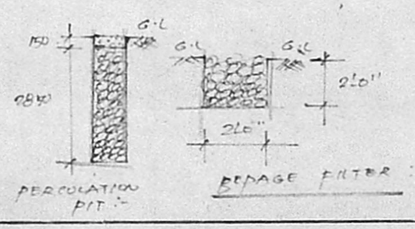

A/16409/305/94 dt 9-94
Planning Permit No.

APPROVED
SUBJECT TO THE CONDITIONS IN THIS OFFICE LETTER.
No. A2/9692/94 Date 9-94
O/C
FOR MEMBER-SECRETARY
MADRAS METROPOLITAN DEVELOPMENT AUTHORITY
MADRAS - 600 008.

16/9/94 PLOT No. 24 16/9/94

Specification

FOUNDATION	Brick footings in c.m 1:5 over sand filling and basement
BRICK WORK	B.W in basement using c.m 1:5 and c.m 1:6 in superstructure
ROOFING	R.c.c roof slab 1:2¼ mix with .8 % reinforcement
PLASTERING	Walls and ceiling are 12mm thk as per c.m 1:5 & 1:3

Second Revised Sanction Plan
A2/9692/94 dt 17/5/96

Joinery

D	DOOR	3'0" X 7'0"	900 X 2100
D1	DOOR	2'6" X 7'0"	760 X 2100
W	WINDOW	4'0" X 4'6"	1200 X 1350
V	VENTILATOR	1'6" X 2'0"	450 X 600

Colour code

PROPOSED
BOUNDRY
ROAD

Area statement

		Sq.ft	Sq.m
PLOT AREA	:	1256	116.7
PROPOSED AREA	:	676	63

Owner :-

Surveyor :-

T. G. KRISHNAMURTHY RAO
CIVIL ENGINEER
CLASS I LICENSED SURVEYOR NO. 370
CORPORATION OF MADRAS
C-10, SANTHI AVENUE
11/12, LAKE VIEW ROAD, MADRAS-600033